

## **Guidance for Work in/near Dakota Skipper and Poweshiek Skipperling Critical Habitat**

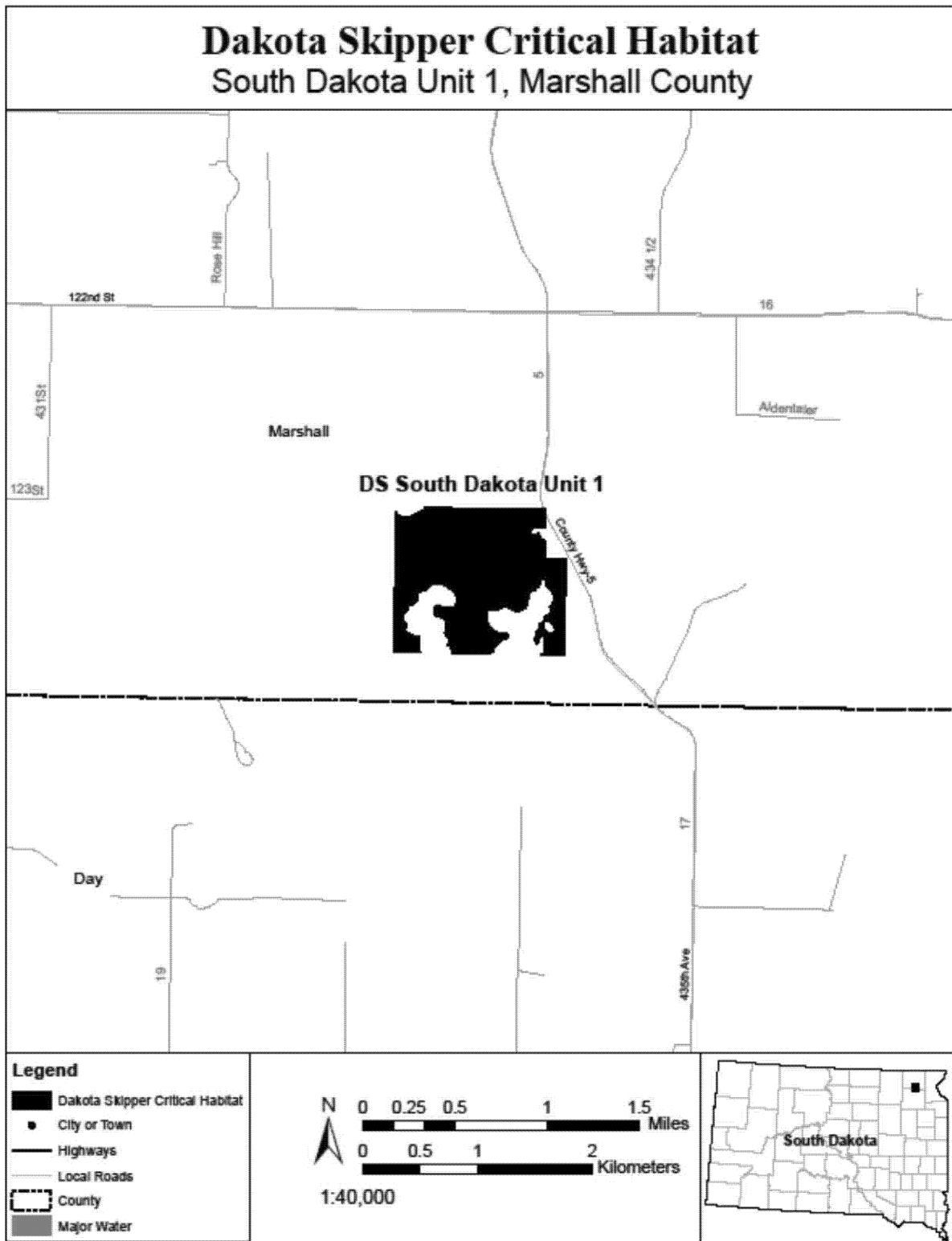
Dakota skipper/Poweshiek Skipperling Critical Habitat is located in the following counties-

- Brookings
- Codington
- Day
- Deuel
- Grant
- Hamlin
- Marshall
- McPherson
- Moody
- Roberts

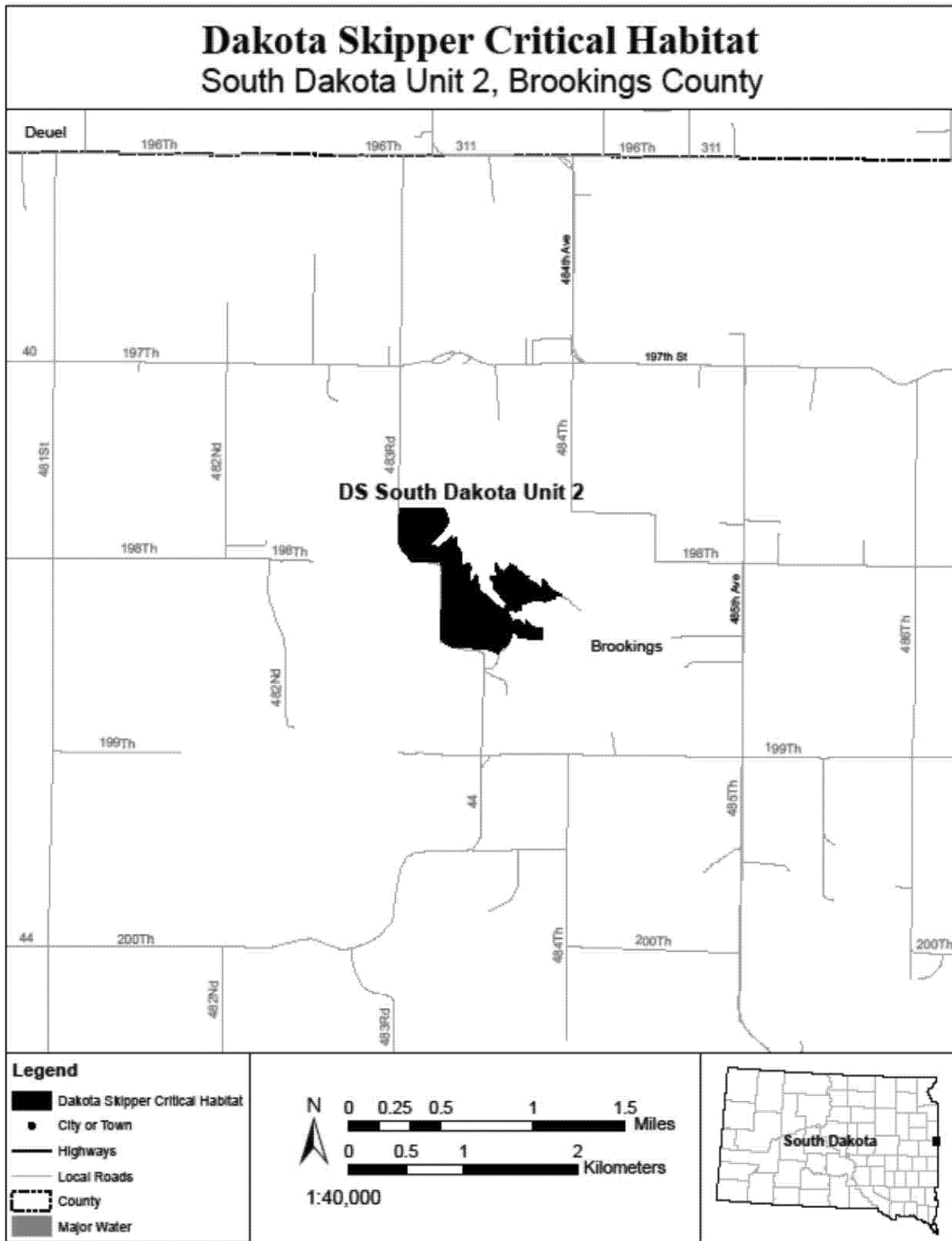
**IF** your projects will occur within one mile of designated critical habitat for the species (see attached maps);

**AND** the project may cause soil disturbance, excavation, and removal of native prairie vegetation, or other similar types of physical impacts to the ground, native soils, or vegetation;

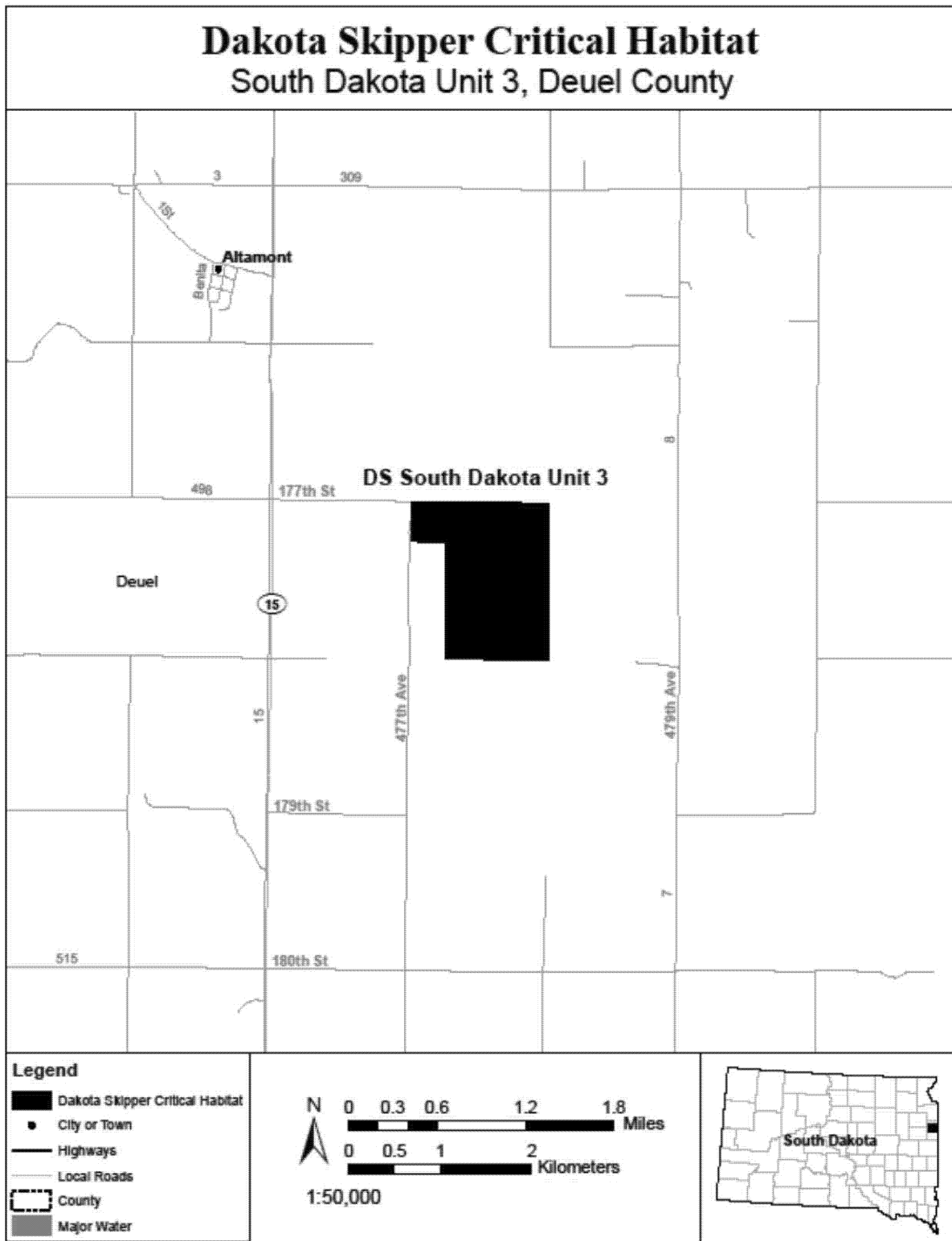
PLEASE WORK WITH YOUR PDMG TO CONTACT EHP BEFORE STARTING WORK



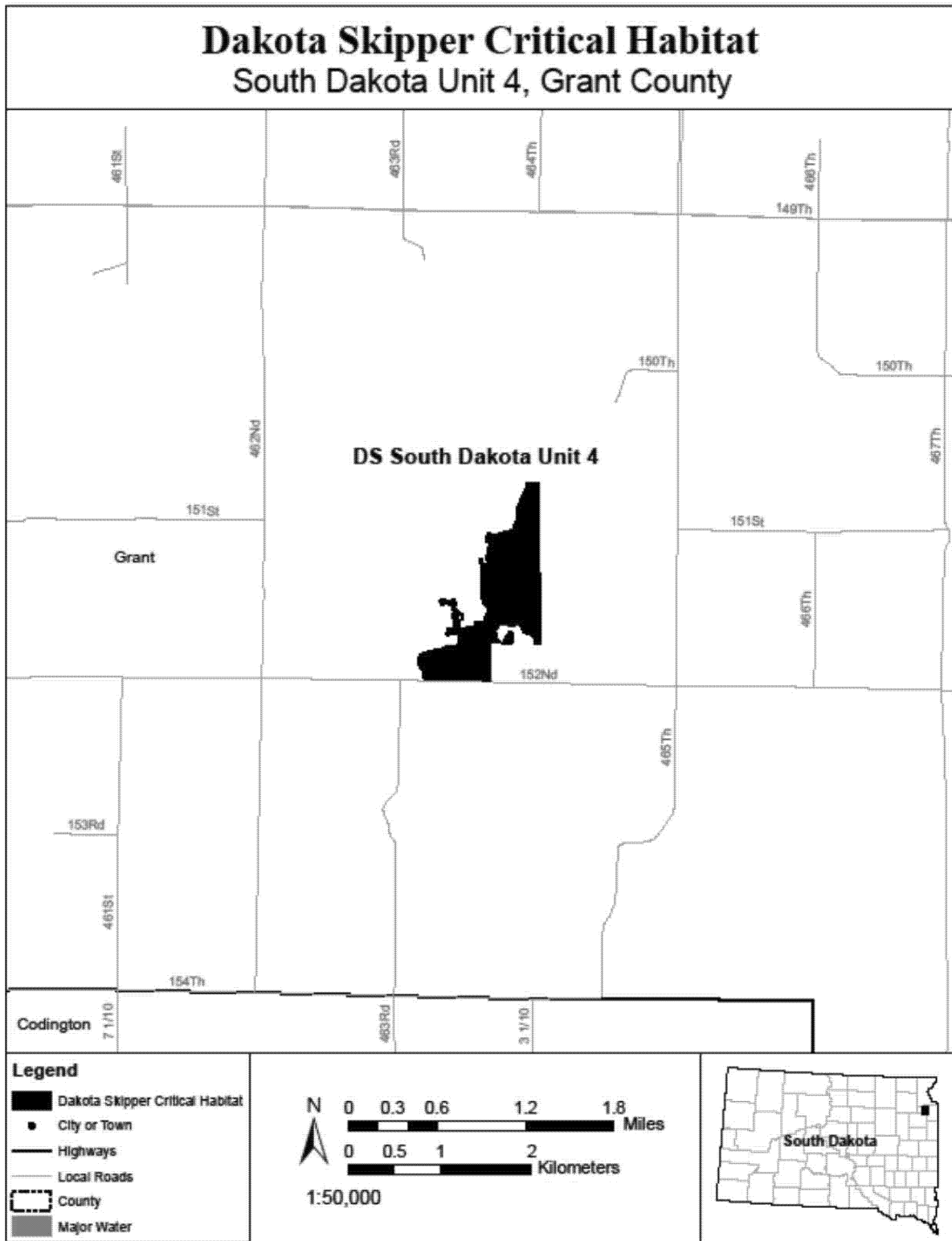
(27) DS South Dakota Unit 2, Brookings County, South Dakota. Map of DS South Dakota Unit 2 follows:



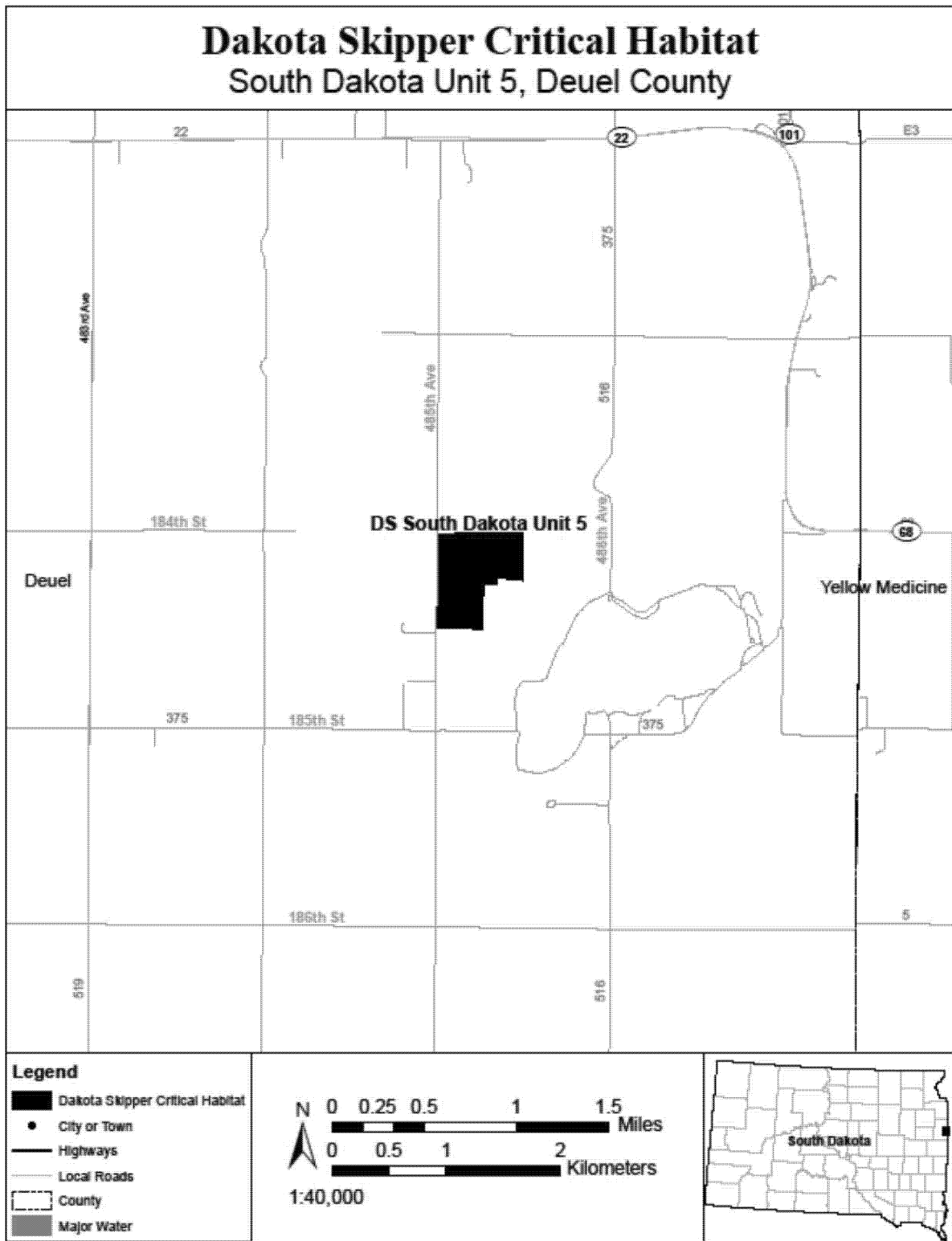
(28) DS South Dakota Unit 3, Deuel County, South Dakota. Map of DS South Dakota Unit 3 follows:



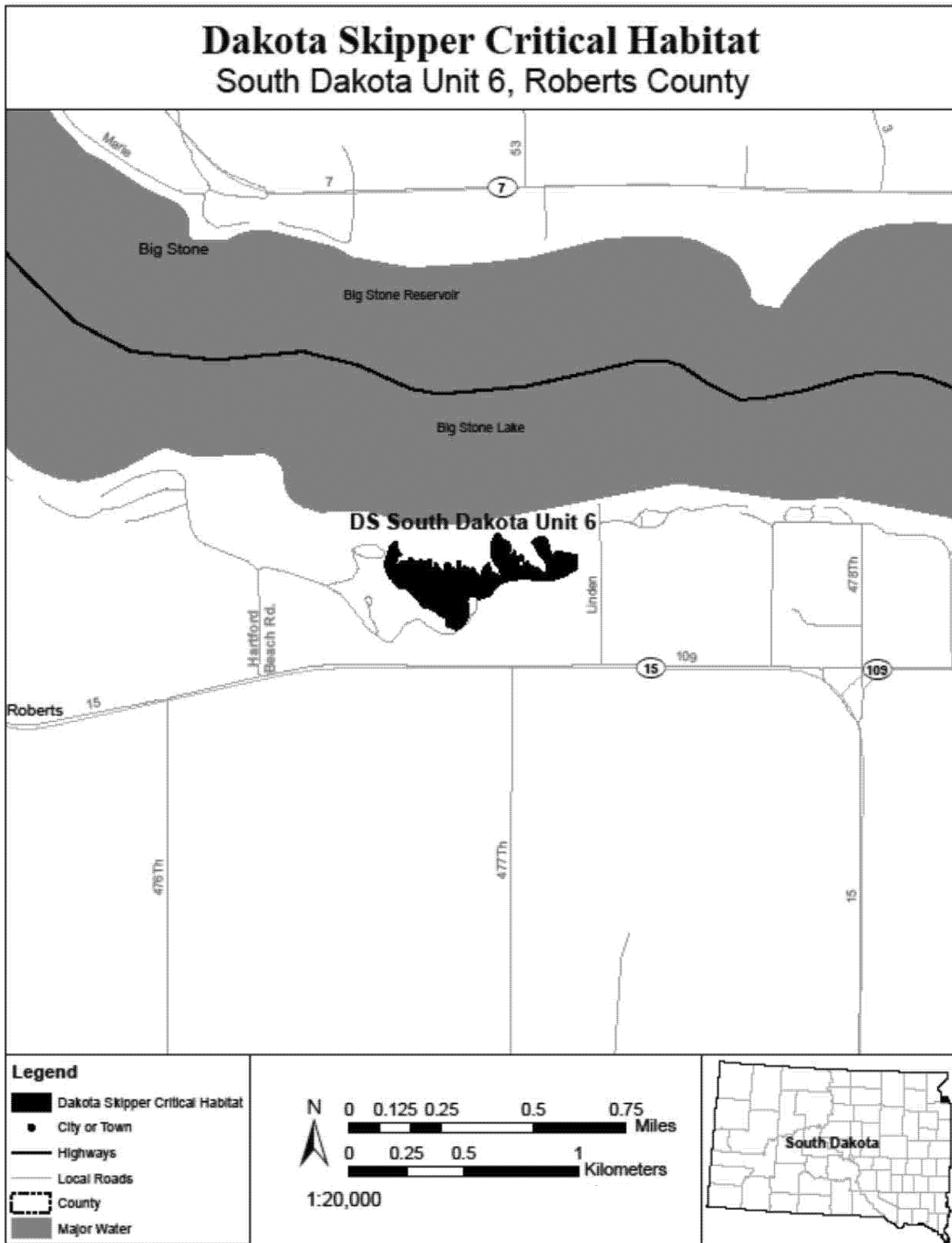
(29) DS South Dakota Unit 4, Grant County, South Dakota. Map of DS South Dakota Unit 4 follows:



(30) DS South Dakota Unit 5, Deuel County, South Dakota. Map of DS South Dakota Unit 5 follows:

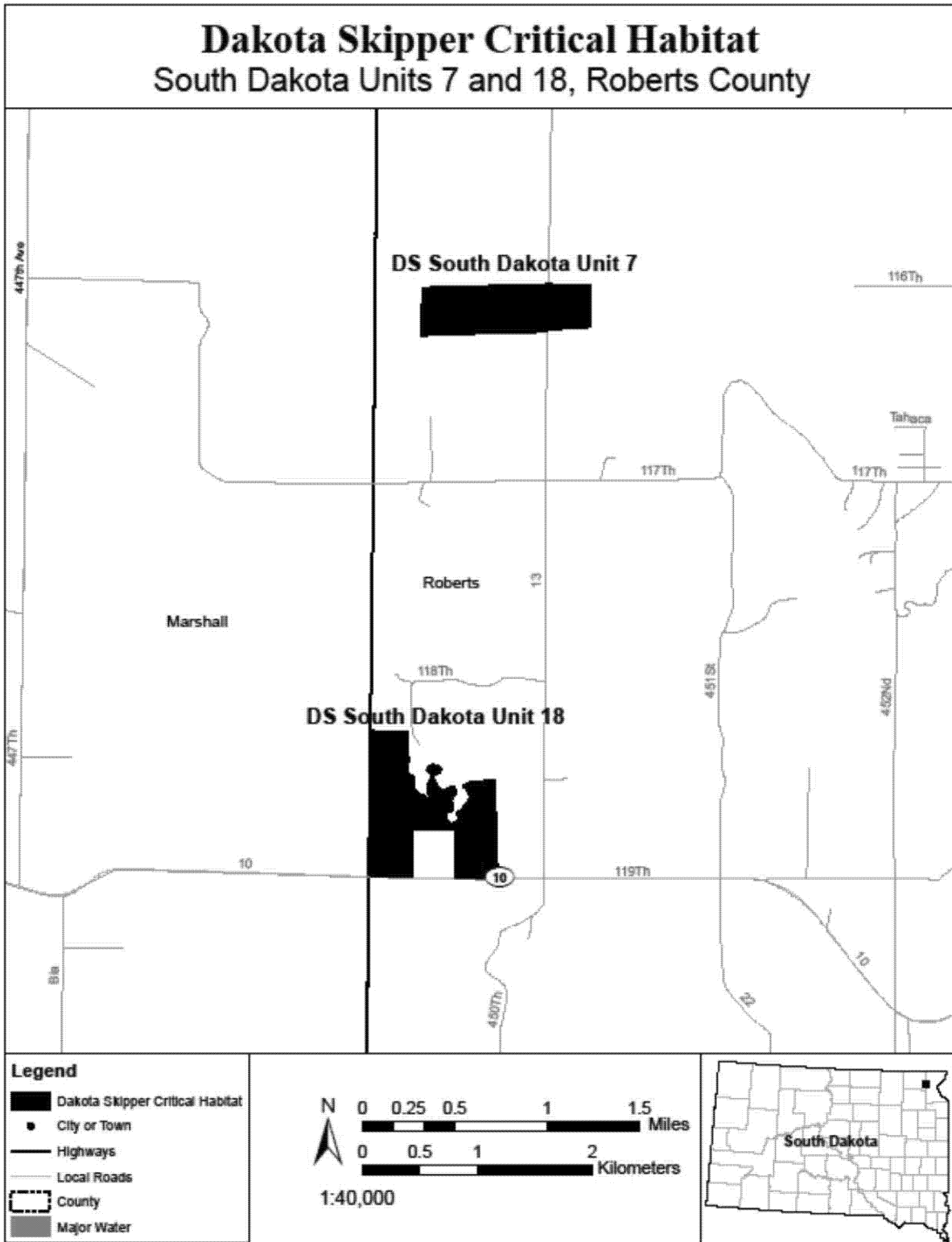


(31) DS South Dakota Unit 6, Roberts County, South Dakota. Map of DS South Dakota Unit 6 follows:



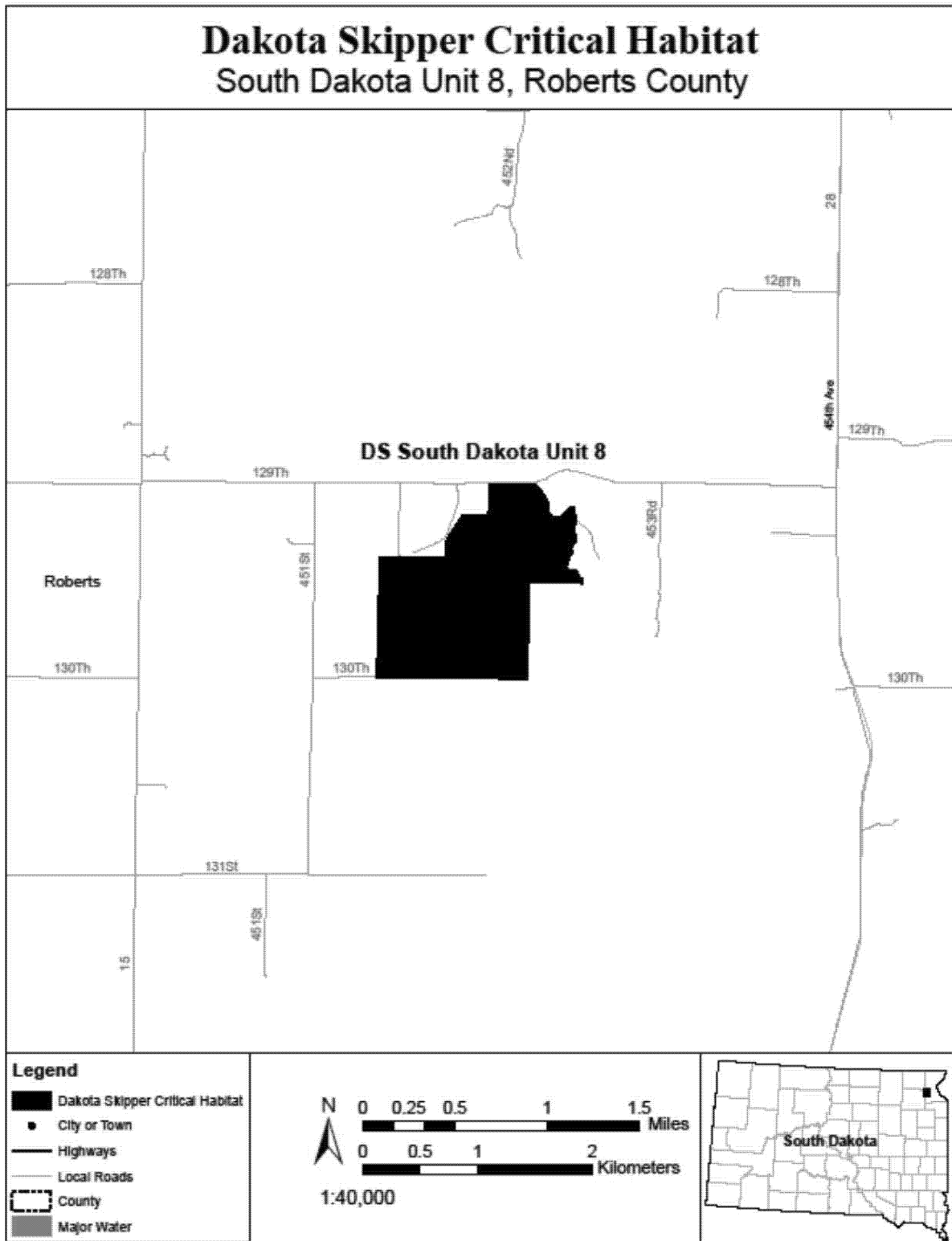
(32) DS South Dakota Units 7 and 18, Roberts County, South Dakota. Map of

DS South Dakota Units 7 and 18 follows:

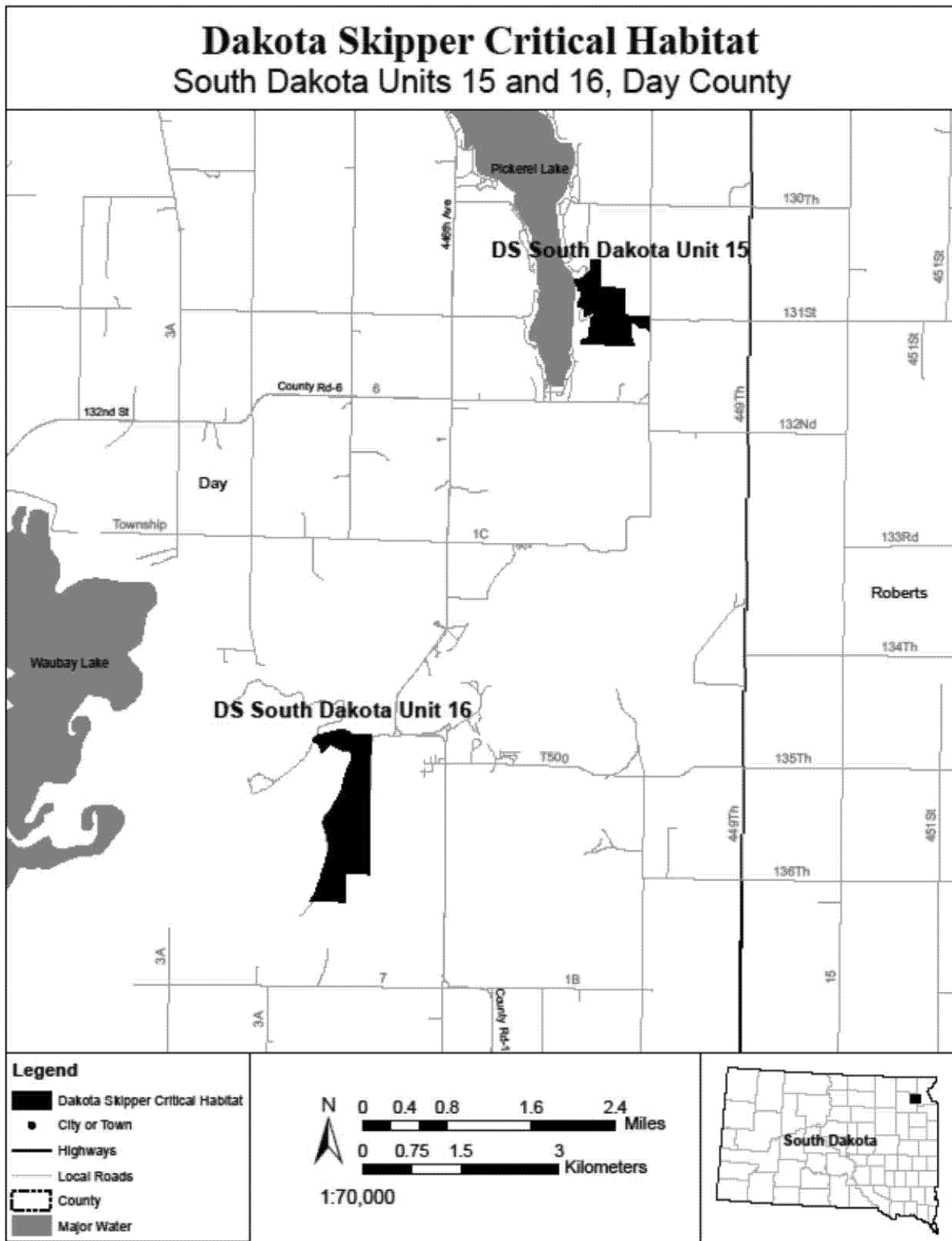


(33) DS South Dakota Unit 8, Roberts County, South Dakota. Map of DS South Dakota Unit 8 follows:

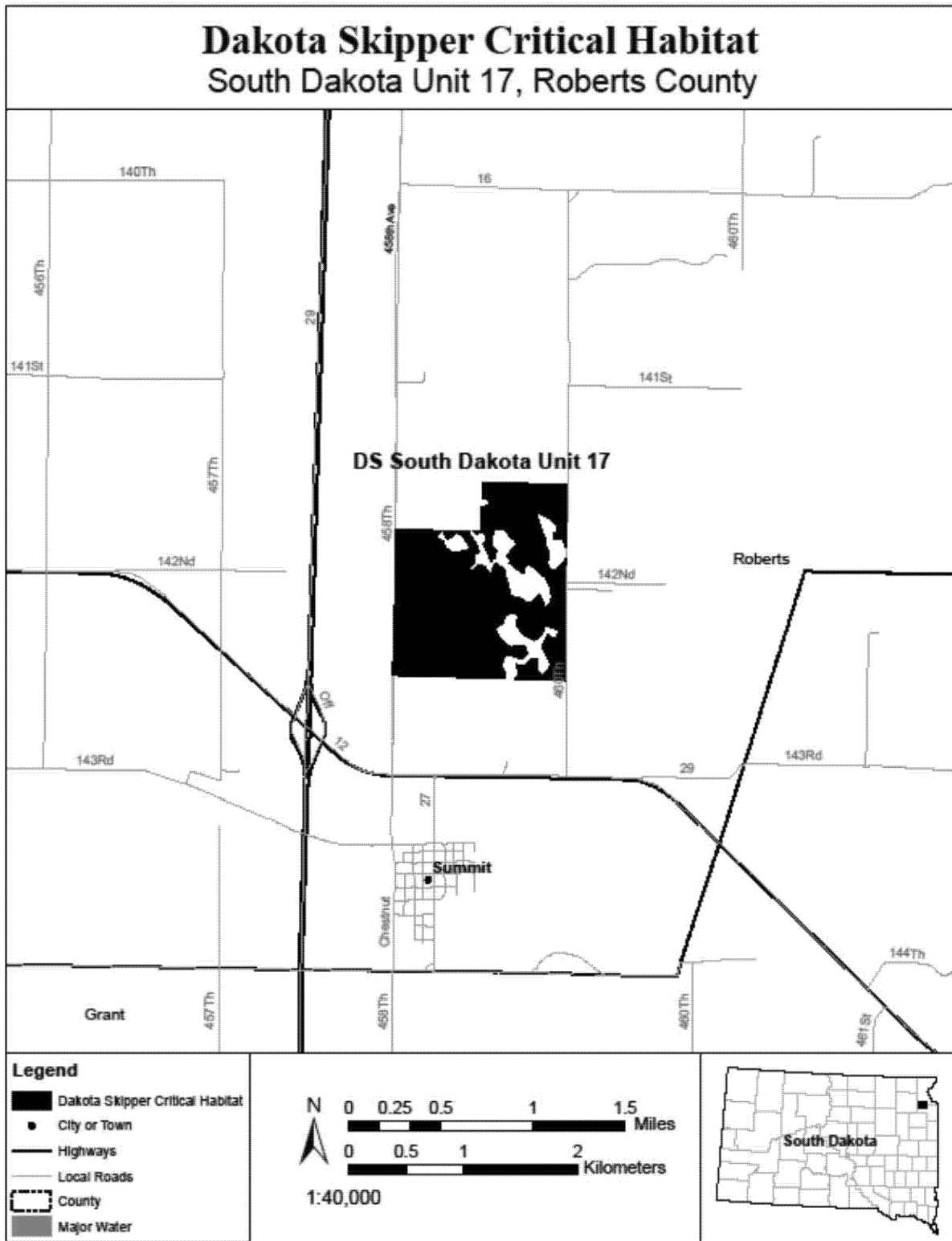




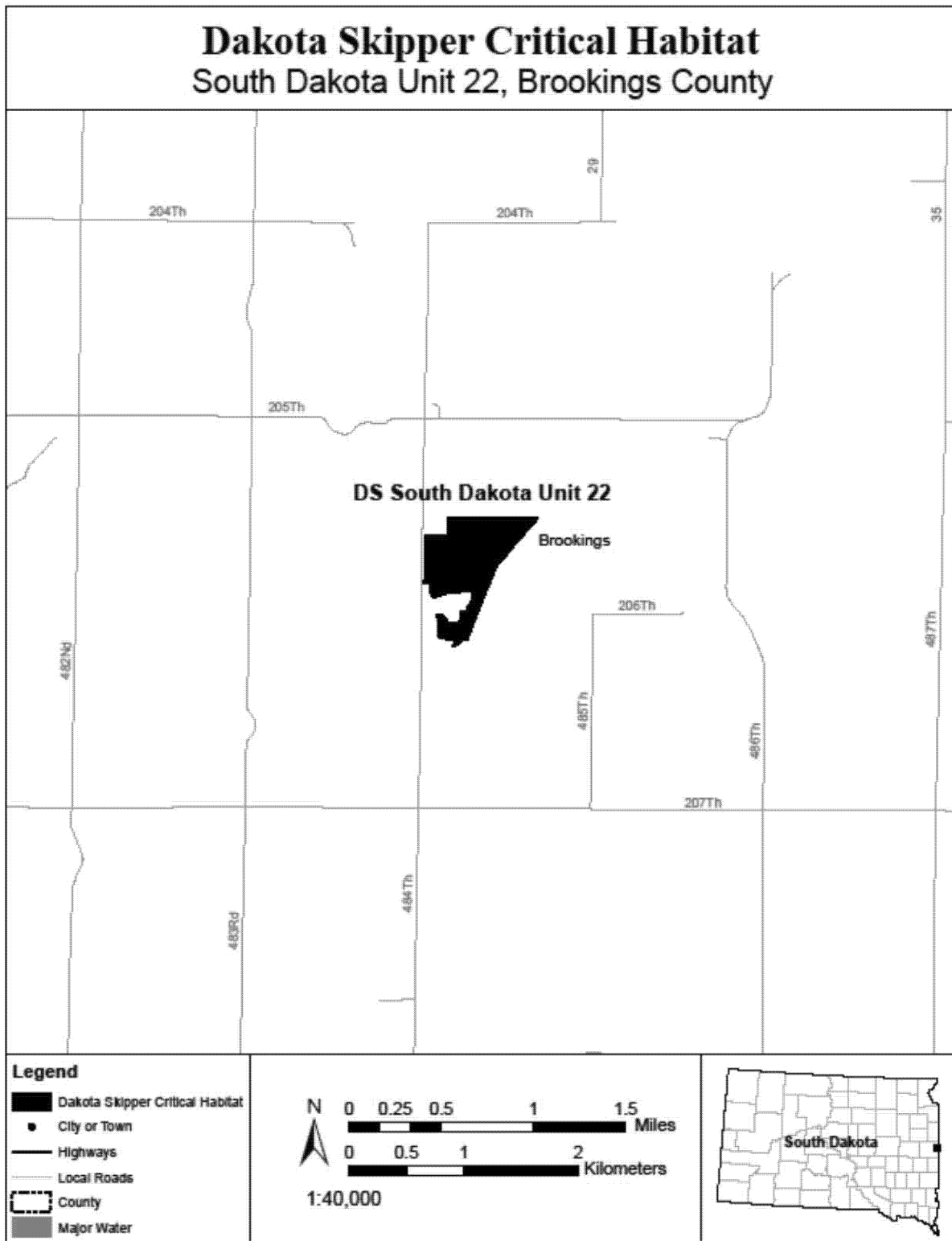
(34) DS South Dakota Units 15 and 16, Day County, South Dakota. Map of DS South Dakota Units 15 and 16 follows:



(35) DS South Dakota Unit 17, Roberts County, South Dakota. Map of DS South Dakota Unit 17 follows:



(36) DS South Dakota Unit 22, Brookings County, South Dakota. Map of DS South Dakota Unit 22 follows:



\* \* \* \* \*

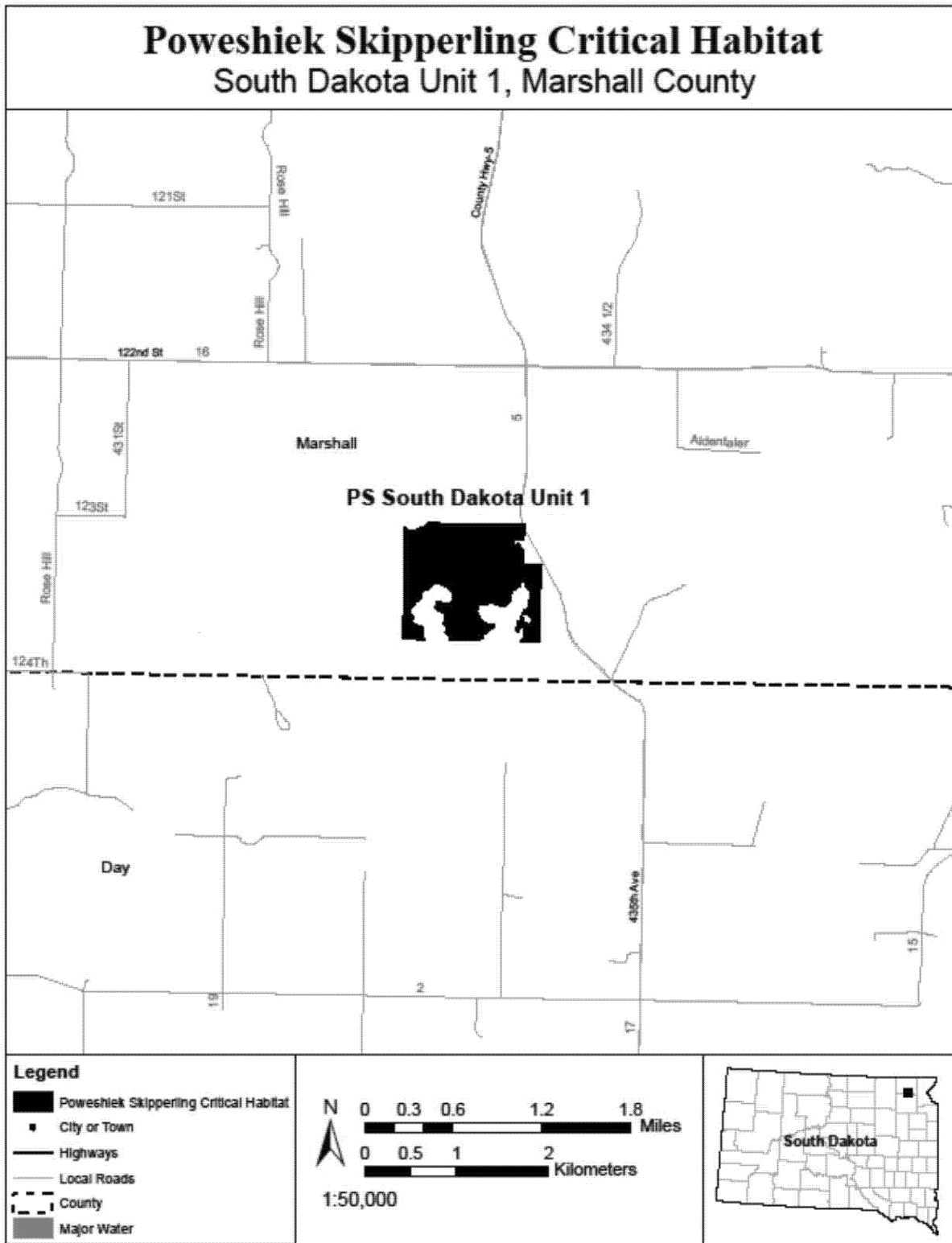
Poweshiek Skipperling (*Oarisma Poweshiek*)

(1) Critical habitat units are designated for Cerro Gordo, Dickinson, Emmet, Howard, Kossuth, and Osceola Counties in Iowa; in Hilsdale, Jackson,

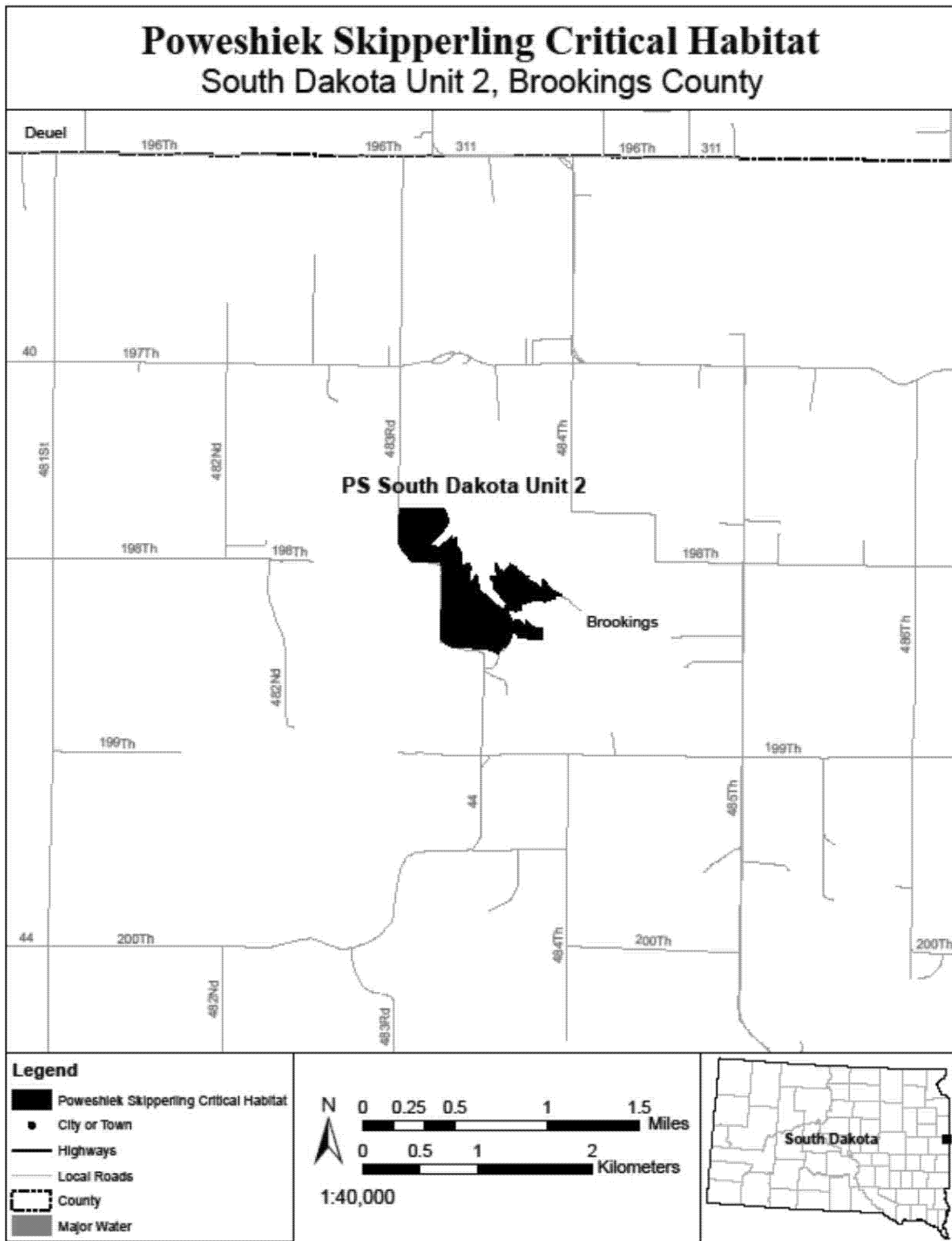
Lenawee, Livingston, Oakland, and Washtenaw Counties in Michigan; Chippewa, Clay, Cottonwood, Douglas, Kittson, Lac Qui Parle, Lincoln, Lyon, Mahanomen, Murray, Norman, Pipestone, Polk, Pope, Swift, and Wilkin Counties in Minnesota; Richland County in North Dakota; Brookings,

Day, Deuel, Grant, Marshall, Moody, and Roberts Counties in South Dakota; and Green Lake and Waukesha Counties in Wisconsin, on the maps below.

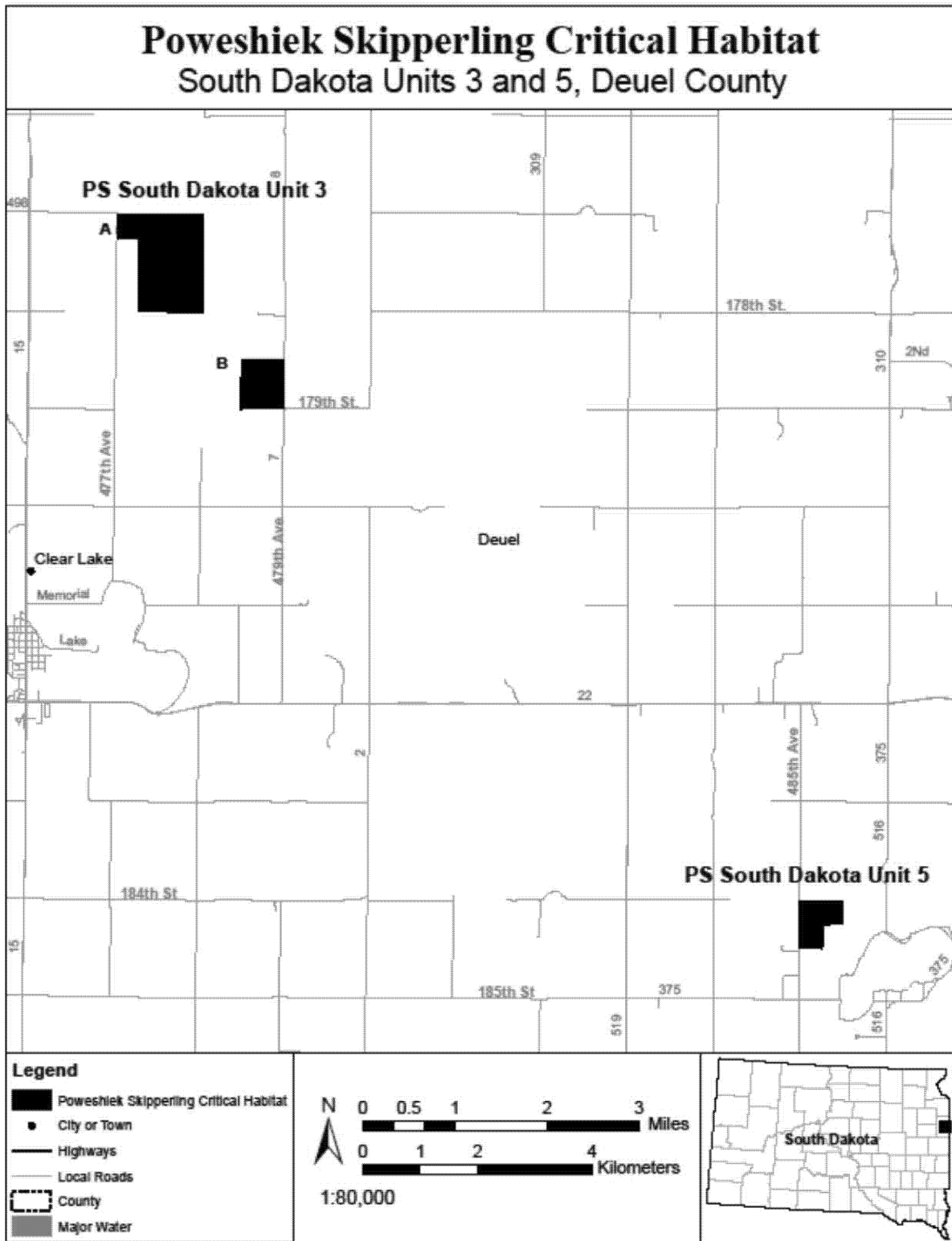
(2) Within these areas, the primary constituent elements of the physical or biological features essential to the



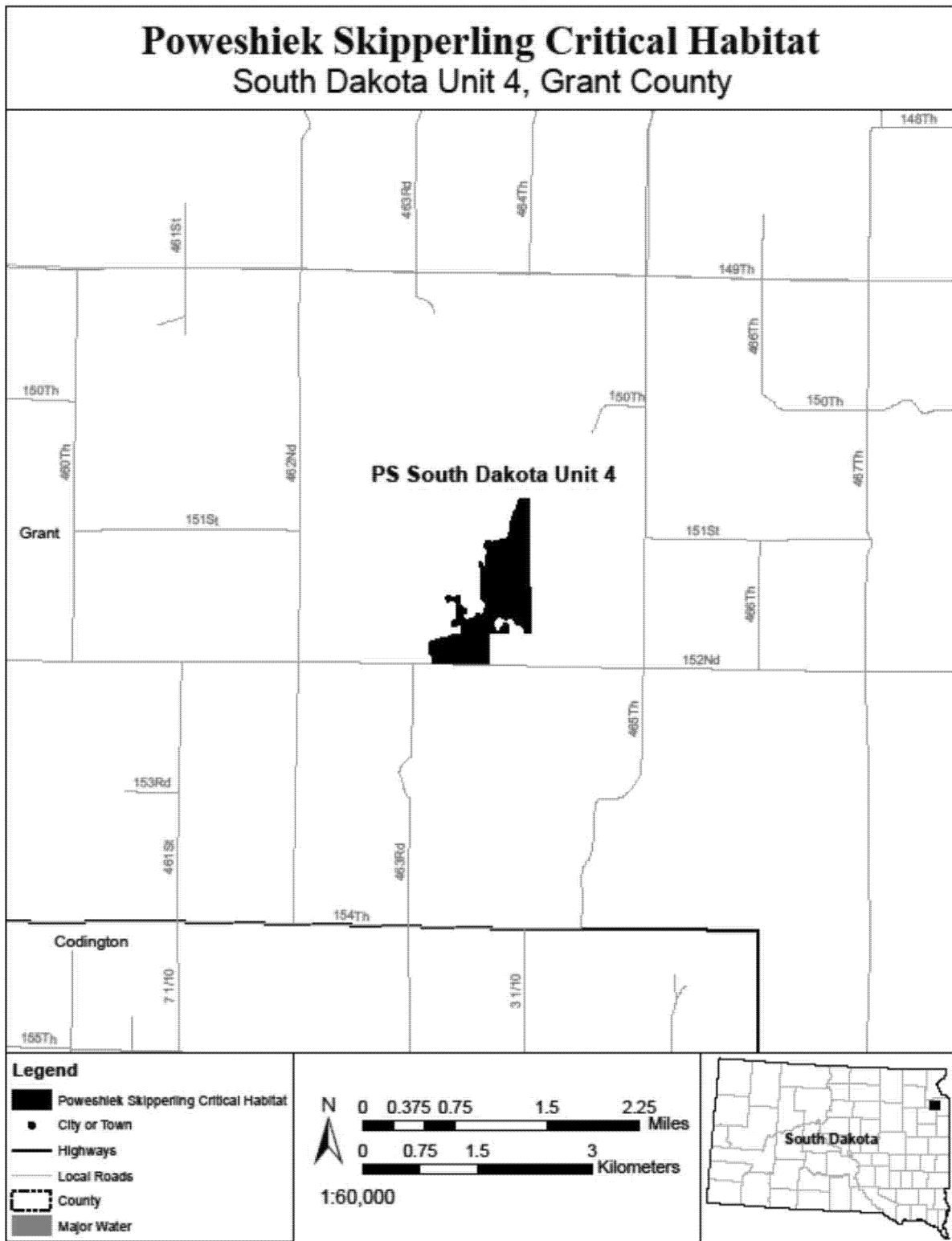
(42) PS South Dakota Unit 2, Brookings County, South Dakota. Map of PS South Dakota Unit 2 follows:



(43) PS South Dakota Units 3 and 5, Deuel County, South Dakota. Map of PS South Dakota Units 3 and 5 follows:

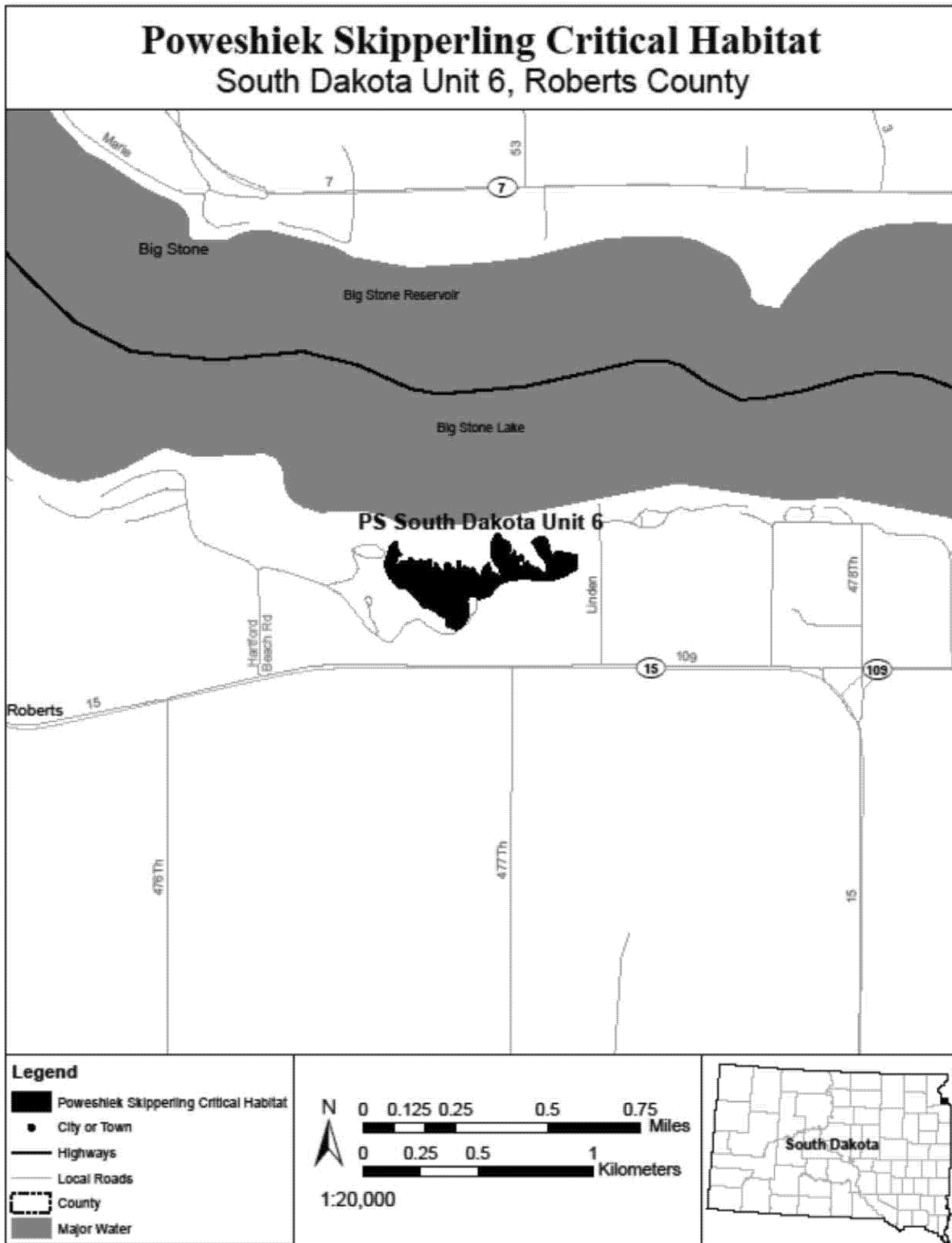


(44) PS South Dakota Unit 4, Grant County, South Dakota. Map of PS South Dakota Unit 4 follows:



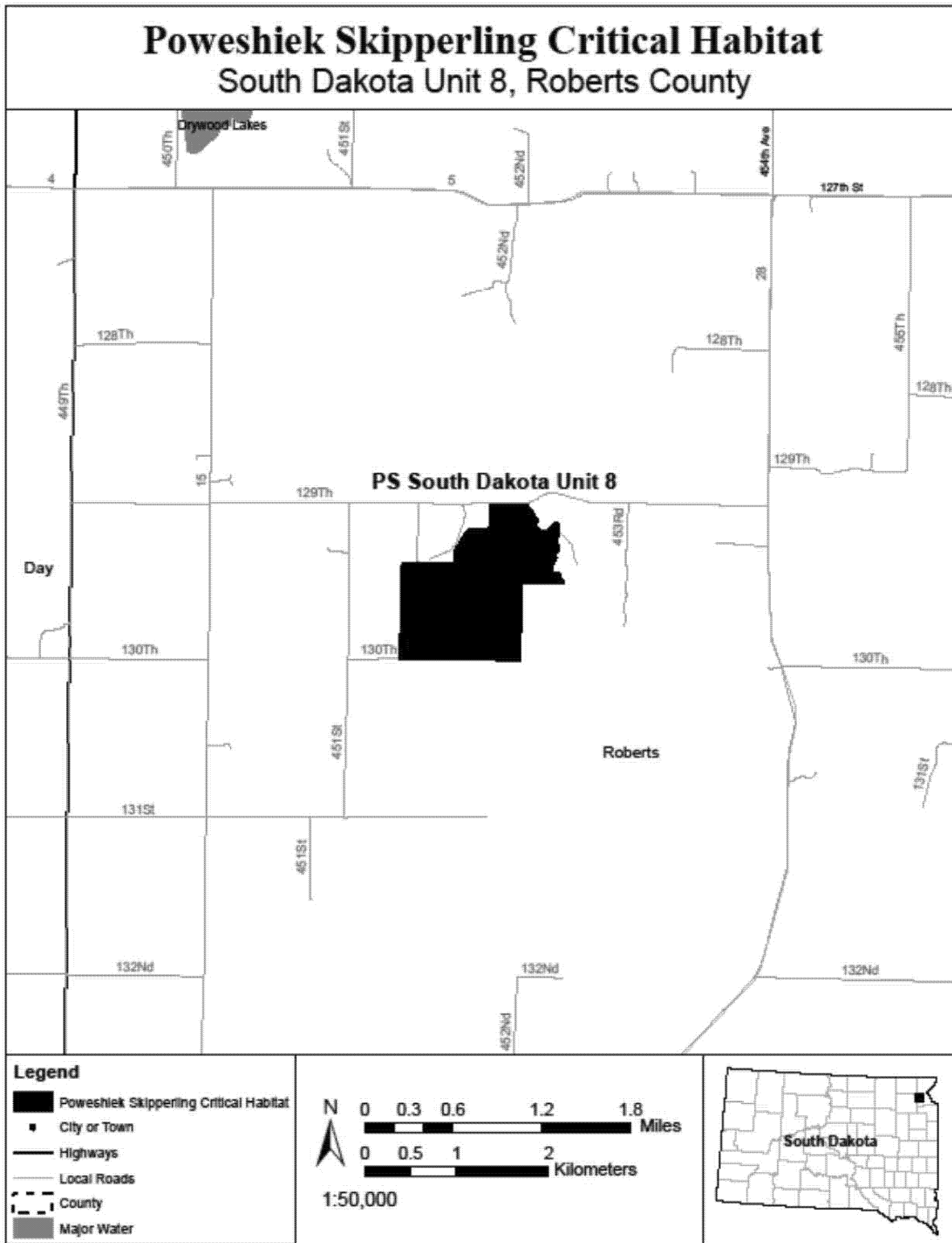
(45) PS South Dakota Unit 6, Roberts County, South Dakota. Map of PS South Dakota Unit 6 follows:





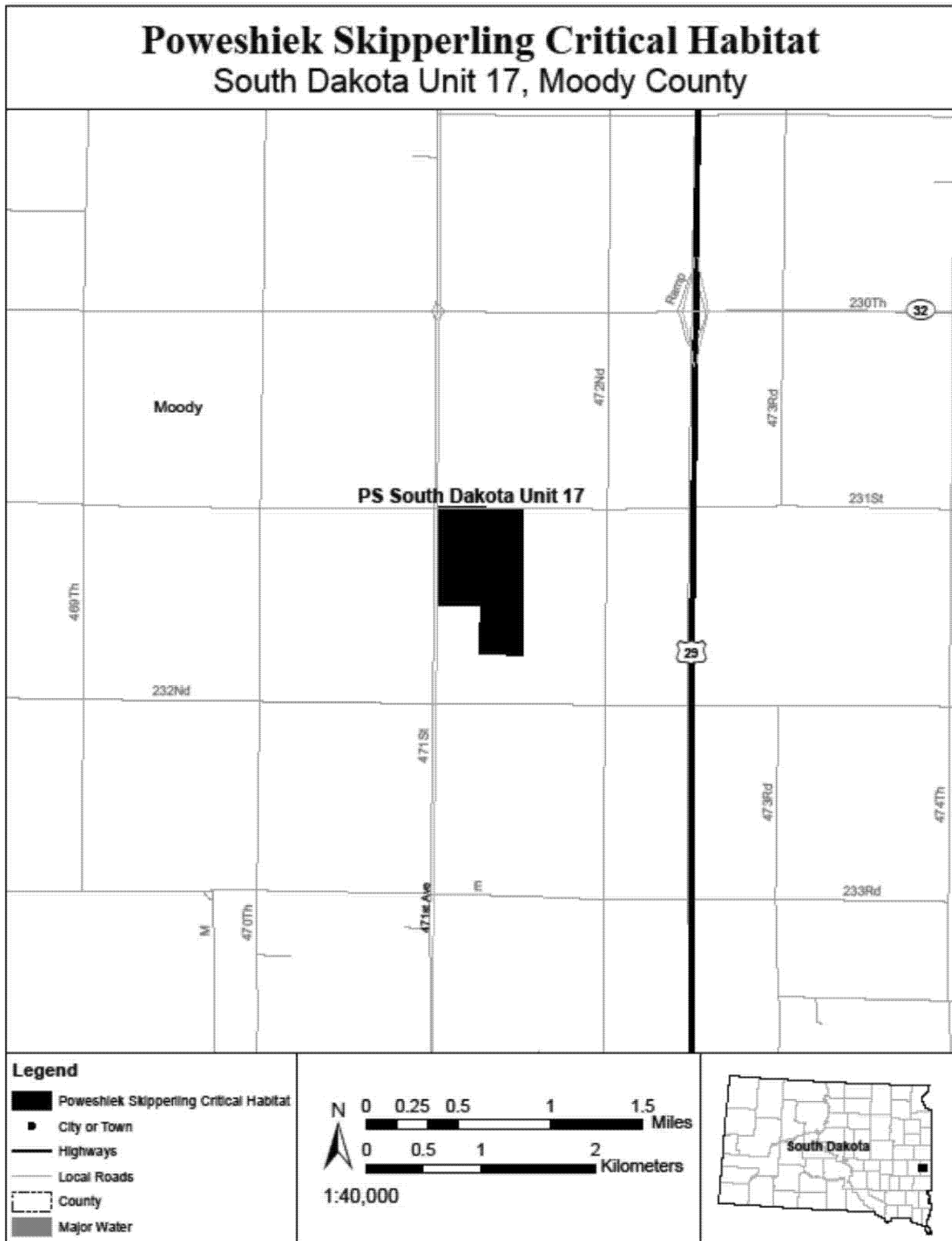
(46) PS South Dakota Unit 7, Roberts County, South Dakota. Map of PS South Dakota Unit 7 follows:



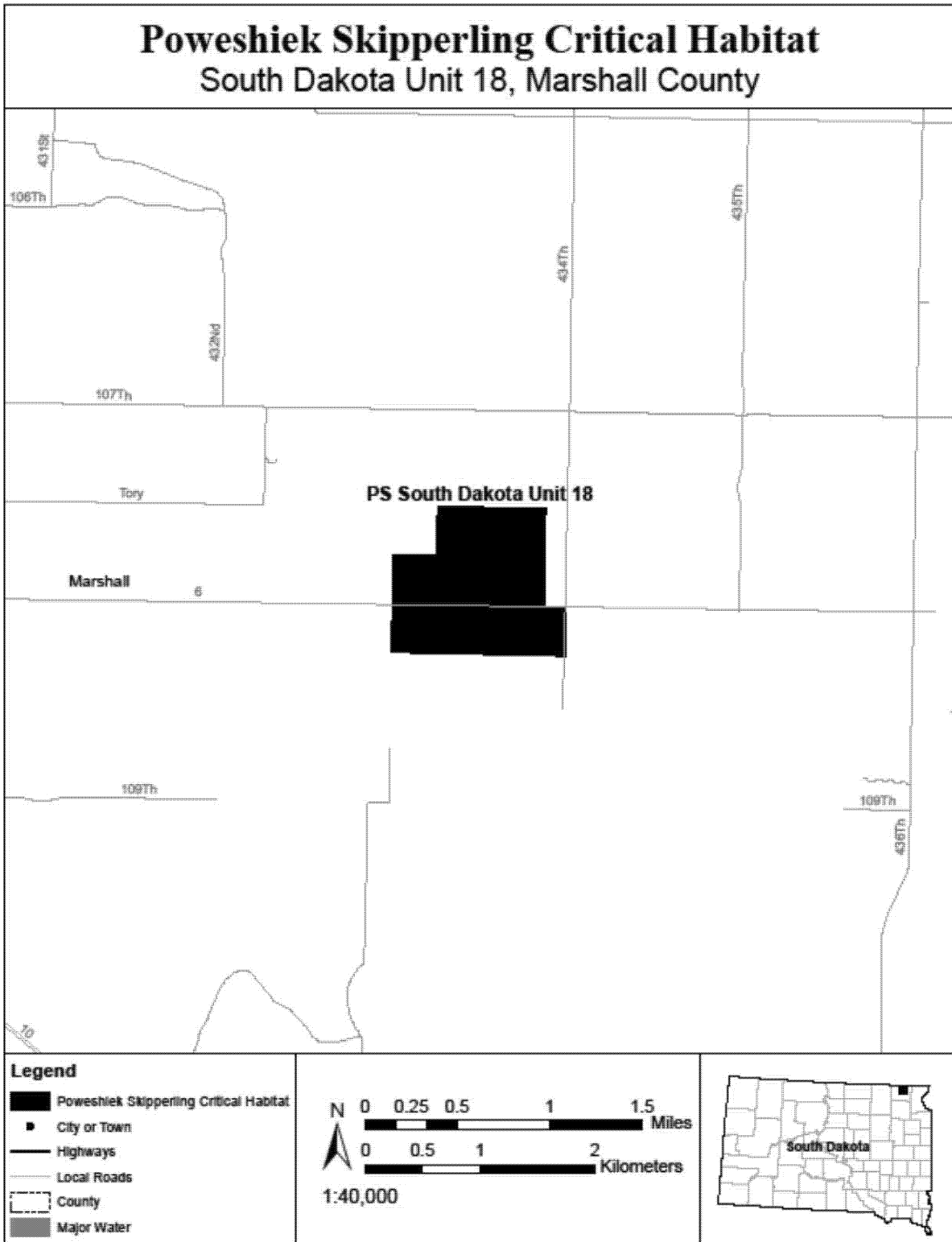


(48) PS South Dakota Units 15 and 16, Day County, South Dakota. Map of PS South Dakota Units 15 and 16 follows:





(50) PS South Dakota Unit 18,  
 Marshall County, South Dakota. Map of  
 PS South Dakota Unit 18 follows:



(51) PS Wisconsin Unit 1, Waukesha County, Wisconsin. Map of PS Wisconsin Unit 1 follows: